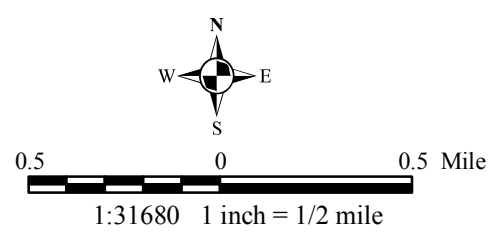
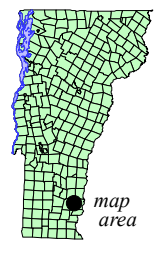


WHPA Windmill Ridge Nature Reserve & Trail

Westminster, Brookline, and Athens, Vermont
of the
Windmill Hill Pinnacle Association



Trails

Trail marker color:

- Ⓜ - white
- Ⓡ - red
- Ⓨ - yellow
- Ⓞ - orange
- Ⓟ - blue

Distance, in miles, between dots (generally trail junctions)

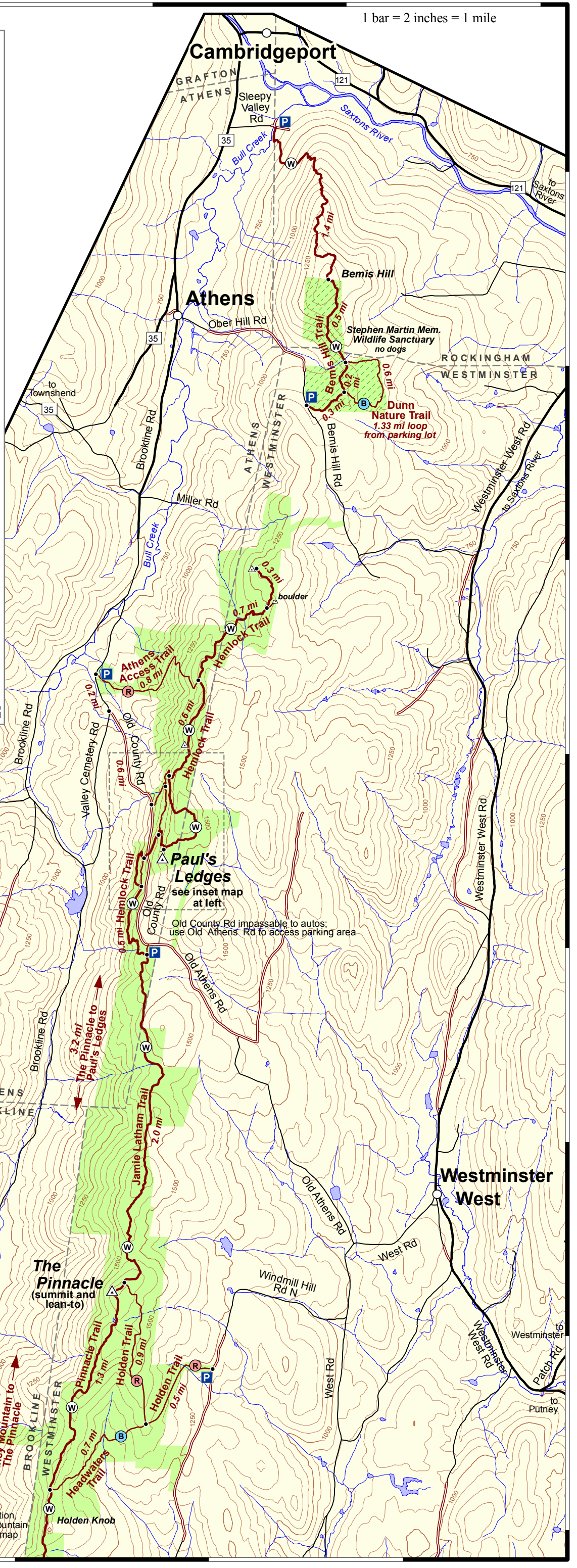
Windmill Hill Pinnacle Association lands
other conservation lands open to the public

- Town boundary
- Paved road
- Unpaved road
- Class 4 road or legal town trail (may be impassable to automobiles but often suitable for walking)
- Stream
- Pond
- 50 foot contour (elevation in feet)
- Trailhead parking

January 2007

Jeff Nugent, Windham Regional Commission
Brattleboro, VT. trails7_wHPA.mxd

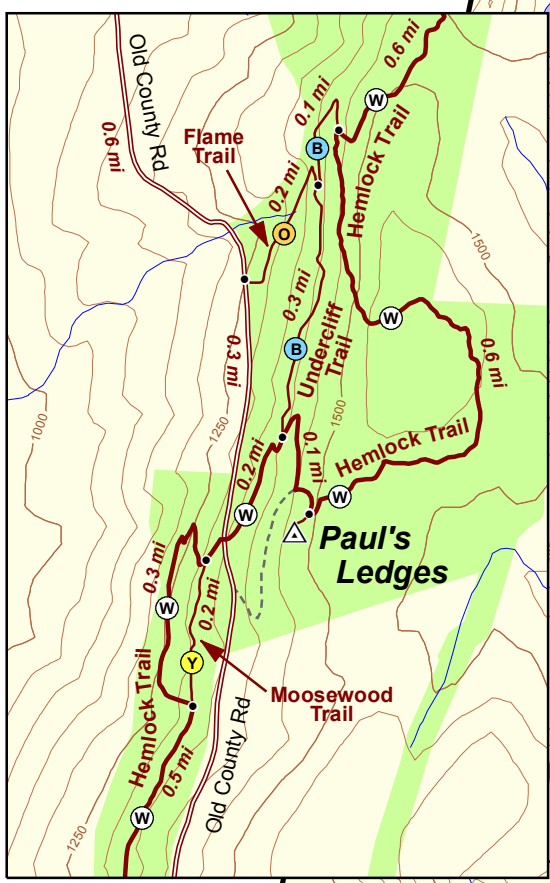
1 bar = 2 inches = 1 mile



1 bar = 2 inches = 1 mile

Paul's Ledges inset map

1:12000 1 inch = 1000 feet



for continuation, see Putney Mountain Association map